

Wild Goose Vineyard

Okanagan Falls BC (8.61 acres / 3.48 hectares)



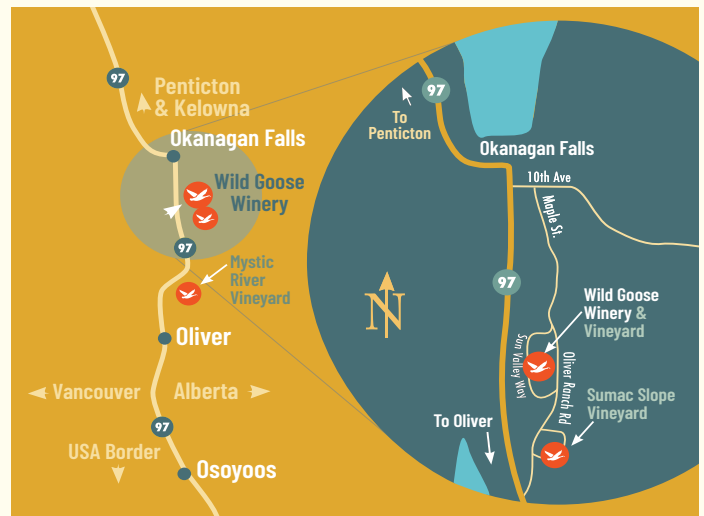
Varietal	Total Acres
Riesling	4.14
Muscat	.89
Gewürztraminer	3.58

SOILS: Fluvioglacial deposits - Deep, coarse-textured, stony and gravelly fluvioglacial deposits, capped by 10 to 25 cm of sandy materials - primarily loamy sand, sandy loam and silt loam.

EXPOSURE: Gentle, southwest-facing slope.

LOCATION: Proximity of mountains to the west protect the vineyard from intense late afternoon sunshine and heat.

Wild Goose Vineyard locations on map



Map survey: 2022

Sumac Slope Vineyard

Okanagan Falls BC (7.23 acres / 2.92 hectares)



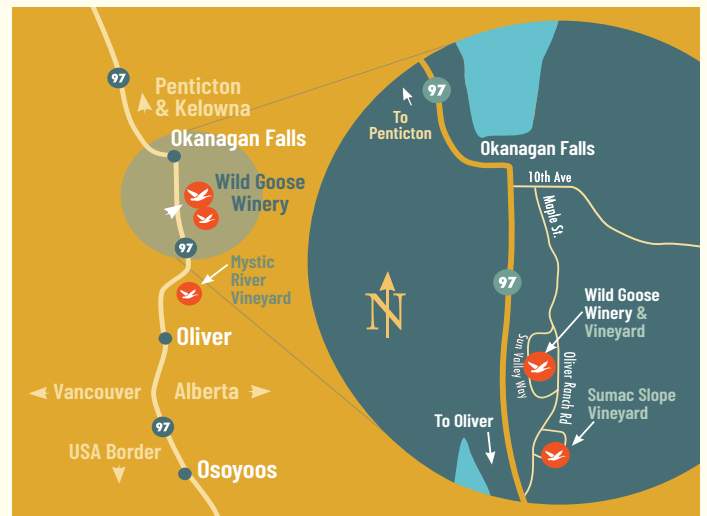
Varietal	Total Acres
Riesling	1.09
Syrah	2.63
Pinot Noir	3.51

SOILS: A sandy to loamy eolian veneer, between 10 and 30 cm thick, overlying gravelly, glacial till with some sandy fluvio-glacial deposits that are rapidly drained, rapidly pervious and have low to very low water holding capacity.

EXPOSURE: Gentle, West-facing slopes.

LOCATION: Ideally situated in the Okanagan Falls sub-appellation, this site offers ideal sunlight for cool-climate grape varieties, while offering the perfect exposure for warmer ones that are given more hang time.

Wild Goose Vineyard locations on map



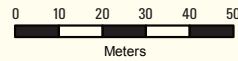
Map survey: 2022

Mystic River Vineyard

Oliver BC (3.68 acres / 1.49 hectares)

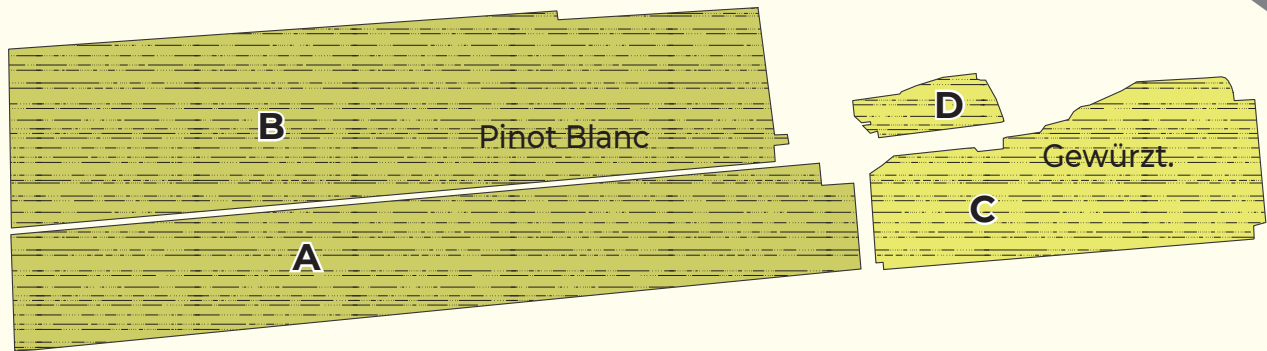


McGowan Road



Tuelnhuit Drive

Okanagan River




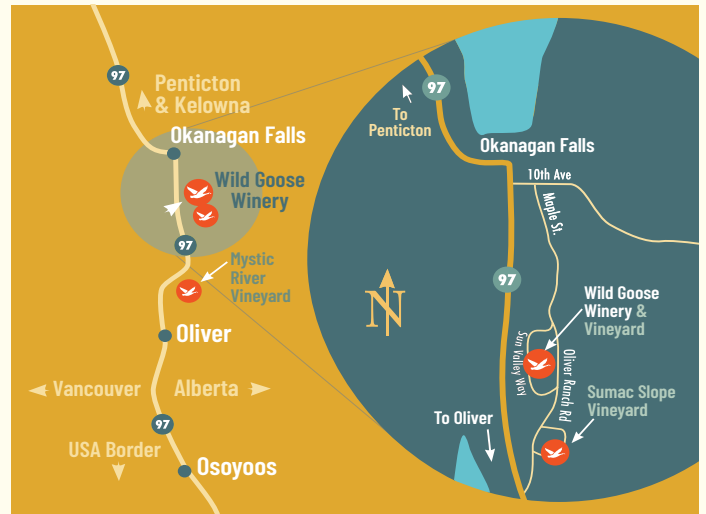
Varietal	Total Acres
Pinot Blanc	2.91
Gewürztraminer	.77

SOILS: Glaciofluvial deposits - Surface soil texture is dominantly sandy loam while subsurface and subsoil textures are gravelly sand or gravelly loamy sand.

EXPOSURE: A level vineyard site with slightly less direct sunlight (ideal for the white grape varieties planted here).

LOCATION: Proximity to the Okanagan River provides subtle, yet beneficial, moderations in temperature and helps draw frost away from the vineyards.

 Wild Goose Vineyard locations on map



Map survey: 2022